

# 424

## Route Guide & Hazard Awareness

**FULHAM, CRAVEN COTTAGE - MUNSTER RD - FULHAM BWY  
TOWNMEAD RD - HURLINGHAM - PUTNEY - PUTNEY HEATH**



Photo | Kristian Lake

**Go** Ahead-London



# CONTENTS

## **FULL ROUTE 424 MAP**

Between Craven  
Cottage and  
Harwood Road.

**3**

## **FULL ROUTE 424 MAP**

Between New  
Kings Road and  
Putney Heath.

**4**

## **FULL ROUTE 424 MAP**

Between Fulham  
Broadway and  
Peterborough  
Road.

**5**

## **LIGHT RUN ROUTE**

To and from  
Stockwell Garage.

**6**

## **RUNNING LIGHT**

To and from  
Putney Heath,  
Wildcroft Road.

**7**

## **RUNNING LIGHT**

To and from  
Fulham, Craven  
Cottage.

**8**

## **IN SERVICE**

Route guide  
from Craven  
Cottage to  
Putney Heath.

**9**

## **IN SERVICE**

Route guide  
from Putney  
Heath to Craven  
Cottage.

**10**

## **FULHAM, CRAVEN COTTAGE**

Terminus point  
and map.

**11**

## **FULHAM, SALISBURY**

Curtailed point  
and map.

**12**

## **FULHAM BROADWAY**

Turning point  
and map.

**13**

## **HURLINGHAM**

Turning point  
and map.

**14**

## **PUTNEY BRIDGE STATION**

Turning point  
and map.

**15**

## **PUTNEY HIGH STREET**

Curtailed point  
and map.

**16**

## **PUTNEY STATION**

Curtailed point  
and map.

**17**

## **PUTNEY HEATH**

Terminus point  
and map.

**18**

## **LOCAL HAZARDS**

Hazards to be  
aware of and  
other points to  
note.

**19**

## **LOCAL HAZARDS**

Hazards to be  
aware of and  
other points to  
note.

**20**

## **LOCAL HAZARDS**

Hazards to be  
aware of and  
other points to  
note.

**21**

## **AT THE GARAGE**

General  
information and  
safety at the  
garage.

**22**

## **CODES & PROCEDURES**

Curtailed abrv  
& emergency radio  
procedure.

**23**

## **THINGS TO REMEMBER**

Make notes  
along the way.

**24**

## **THINGS TO REMEMBER**

Make notes along  
the way.

**25**

## **THINGS TO REMEMBER**

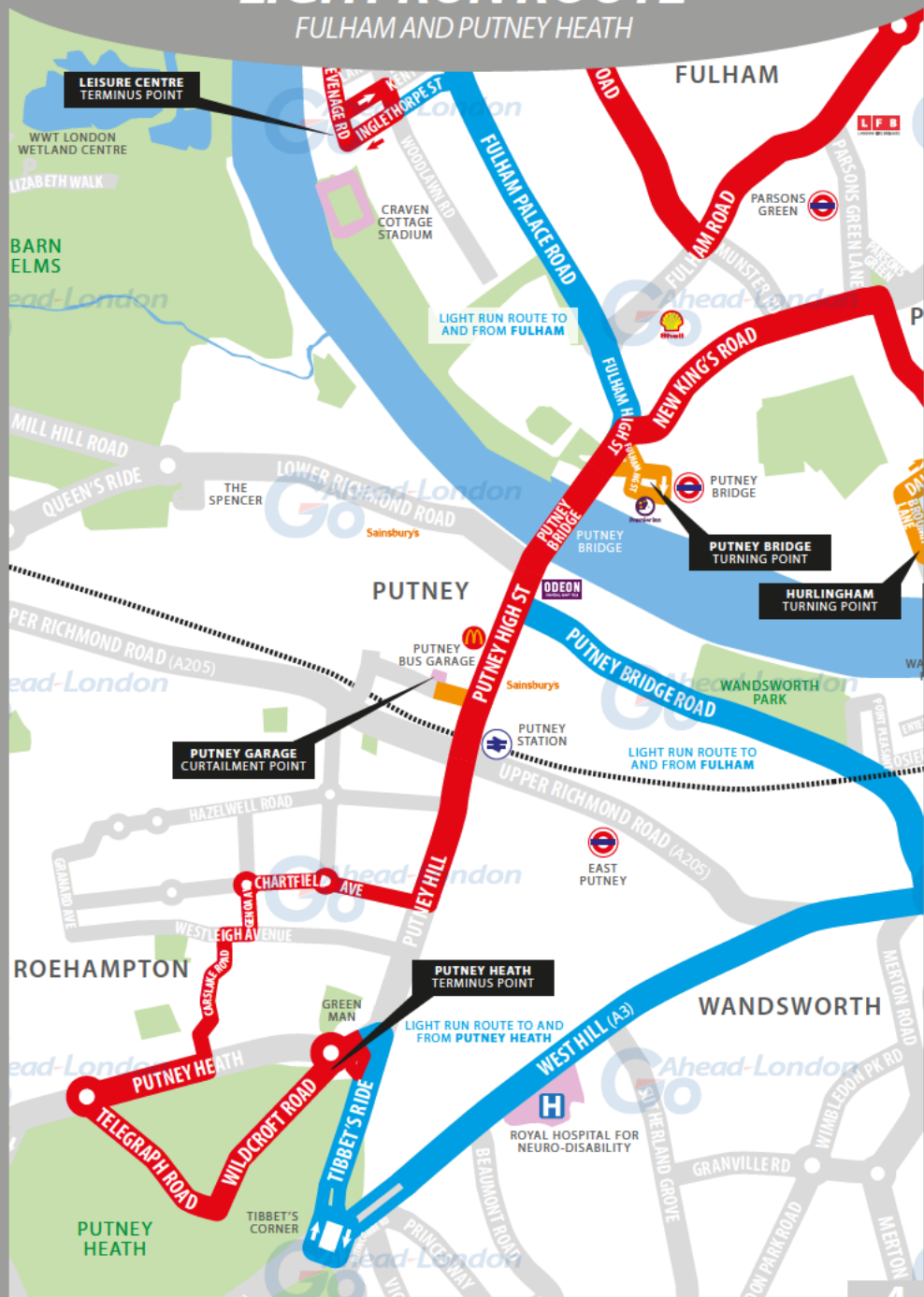
Make notes along  
the way.

**26**



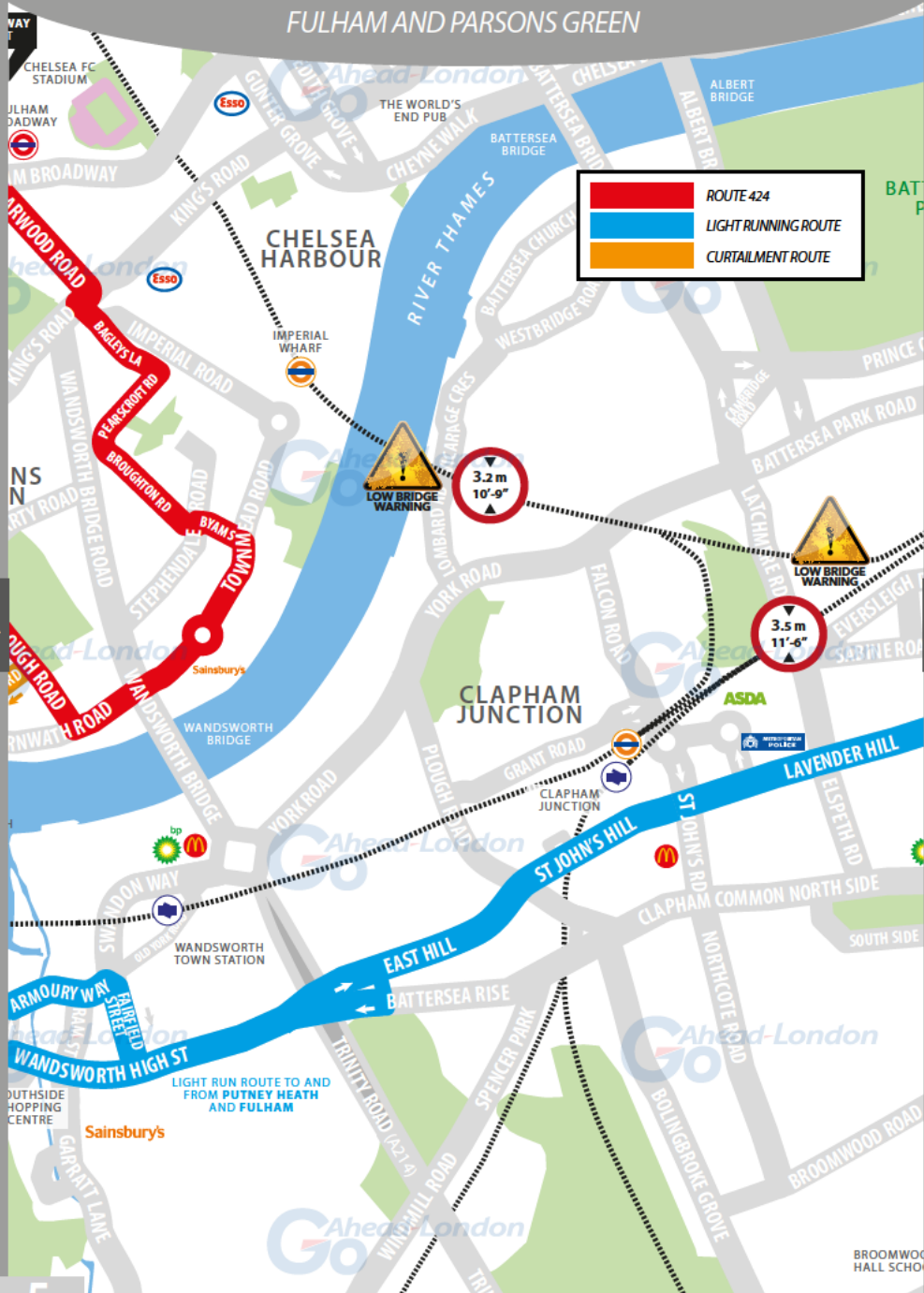
# LIGHT RUN ROUTE

FULHAM AND PUTNEY HEATH



# ROUTE 424 MAP

FULHAM AND PARSONS GREEN

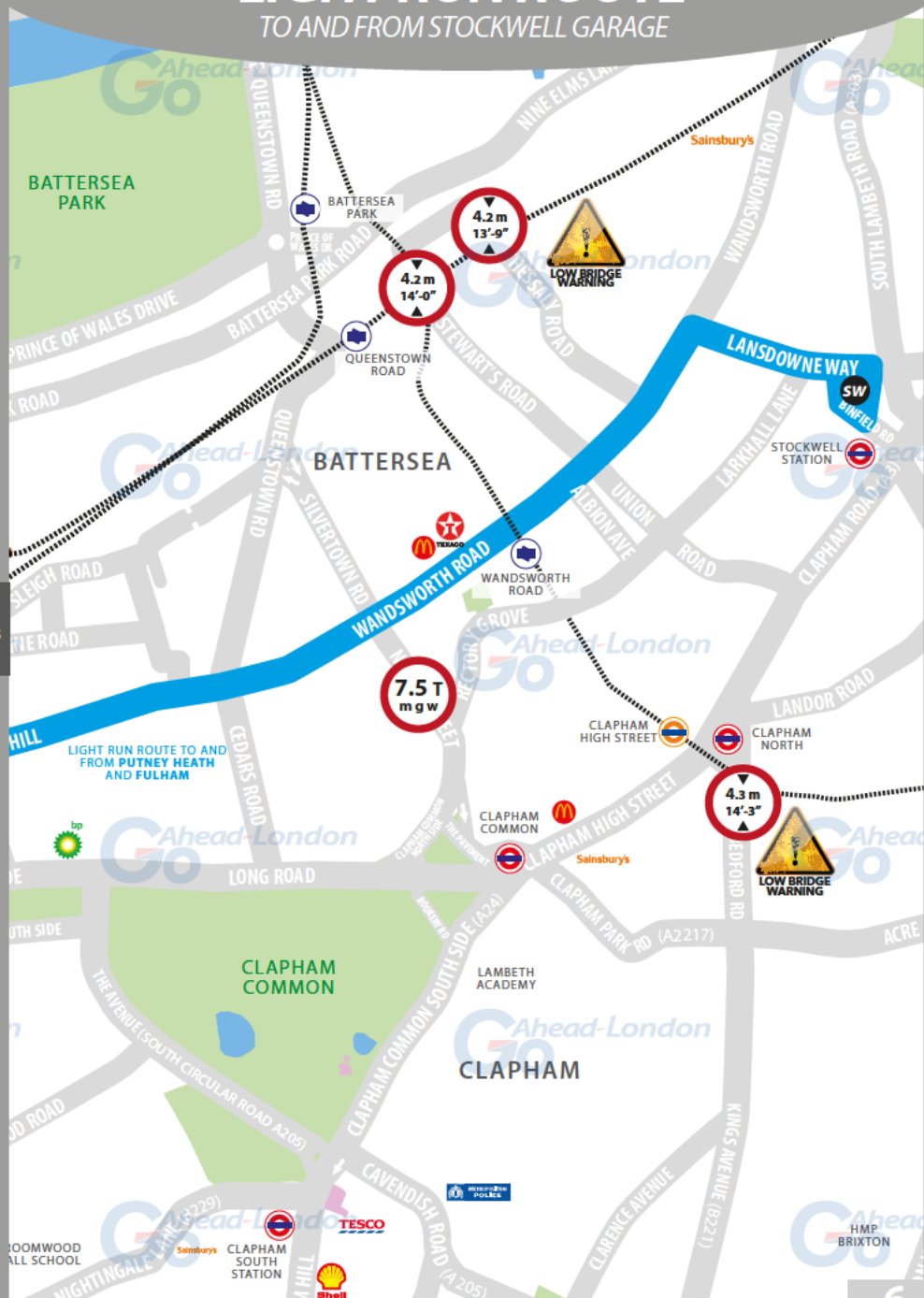


GO TO PAGE 4

GO TO PAGE 6

# LIGHT RUN ROUTE

TO AND FROM STOCKWELL GARAGE



GO TO  
PAGE 5

# RUNNING LIGHT

RUNNING OUT OF SERVICE

**IMPORTANT**  
LOG OFF IBUS  
IMMEDIATELY  
IF RUNNING  
LIGHT

## TO PUTNEY HEATH WILDCROFT ROAD

- At **Stockwell Garage** exit, turn left onto Lansdowne Way
- At traffic light, turn left onto Wandsworth Road **A3036**
- At traffic light, continue ahead onto Lavender Hill **A3036**
- At traffic light, continue ahead onto St. John's Hill **A3036**
- Turn left onto Marcilly Road (one-way system) **A205**
- Turn right onto North Side Wandsworth Common (*one-way system*) **A205**
- At traffic light, continue ahead onto Huguenot Place (*one-way system*) **A205**
- Continue ahead onto East Hill / Wandsworth High Street **A205**
- Continue ahead onto West Hill **A205**
- Turn left onto West Hill **A3**
- Take slip road towards Tippet's Corner
- At Tippet's Corner, take 3rd exit onto Tippet's Ride **A219**
- At traffic light, turn left onto Wildcroft Road (Green Man/Putney Heath)
- At mini roundabout, take 1st exit onto Wildcroft Road to **stand**

## FROM PUTNEY HEATH WILDCROFT ROAD

- At **Green Man**, continue ahead on Wildcroft Road
- At traffic light, turn right onto Tippet's Ride **A219**
- At Tippet's Corner, take 1st exit onto West Hill **A3**
- At traffic light, turn right onto West Hill **A205**
- At traffic light, turn left onto Putney Bridge Road (*one-way system*)
- Turn right onto Armoury Way (*one-way system*) **A205**
- At traffic light, turn right onto Fairfield Street (*one-way system*) **A205**
- At traffic light, turn left onto East Hill
- At traffic light, continue ahead onto St. John's Hill **A3036**
- At traffic light, continue ahead onto Lavender Hill **A3036**
- At traffic light, continue ahead onto Wandsworth Road **A3036**
- At traffic light, turn right onto Lansdowne Way
- Turn right onto Binfield Road
- Turn left to **Stockwell Garage**



# RUNNING LIGHT

RUNNING OUT OF SERVICE

**IMPORTANT**  
LOG OFF IBUS  
IMMEDIATELY  
IF RUNNING  
LIGHT

## TO FULHAM CRAVEN COTTAGE

- At **Stockwell Garage** exit, turn left onto Lansdowne Way
- At traffic light, turn left onto Wandsworth Road **A3036**
- At traffic light, continue ahead onto Lavender Hill **A3036**
- At traffic light, continue ahead onto St. John's Hill **A3036**
- Turn left onto Marcilly Road (one-way system) **A205**
- Turn right onto North Side Wandsworth Common (*one-way system*) **A205**
- At traffic light, continue ahead onto Huguenot Place (*one-way system*) **A205**
- Continue ahead onto East Hill / Wandsworth High Street **A205**
- Turn right onto Putney Bridge Road (*one-way system*) **A205**
- Continue ahead onto Putney Bridge Road **A205**
- At mini roundabout, take 2nd exit onto Putney Bridge Road **A205**
- At 2nd mini roundabout, take 2nd exit onto Putney Bridge Road **A205**
- At traffic light, turn right onto Putney Bridge **A219**
- At traffic light, continue ahead onto Fulham High Street **A219**
- At mini roundabout, take 1st exit onto Fulham Palace Road **A219**
- Turn left onto Inglethorpe Road and right onto Stevenage Road to **stand**

## FROM FULHAM CRAVEN COTTAGE

- At **stand**, continue ahead on Stevenage Road
- Follow the road right onto Queensmill Road to Fulham Palace Road
- At junction, turn right onto Fulham Palace Road
- At mini roundabout, take 2nd exit onto Fulham High Street **A219**
- Continue ahead onto Putney Bridge Approach/Putney Bridge **A219**
- At traffic light, turn left onto Putney Bridge Road
- At mini roundabout, take 1st exit onto Putney Bridge Road **A205**
- At 2nd mini roundabout, take 1st exit onto Putney Bridge Road **A205**
- Turn left onto Armoury Way (*one-way system*) **A205**
- At traffic light, turn right onto Fairfield Street (*one-way system*) **A205**
- At traffic light, turn left onto East Hill
- At traffic light, continue ahead onto St. John's Hill/Lavender Hill **A3036**
- At traffic light, continue ahead onto Wandsworth Road **A3036**
- At traffic light, turn right onto Lansdowne Way to **Stockwell Garage**

# ROUTE DIRECTIONS

RUNNING IN SERVICE

NEVER  
DIVERT OFF  
LINE OF ROUTE  
UNLESS ADVISED  
BY IBUS

## TO PUTNEY HEATH WILDCROFT ROAD

- At **stand**, continue ahead on Stevenage Road
- Follow the road right onto Queensmill Road
- Turn left onto Woodlawn Road
- At mini roundabout, take 3rd exit onto Lysia Street
- At junction, turn left onto Fulham Palace Road **A219**
- At traffic light, turn right onto Lillie Road **A3218**
- At mini roundabout, take 2nd exit onto Munster Road
- At traffic light, turn left onto Fulham Road **A304**
- At mini roundabout, take 2nd exit onto Fulham Broadway **A304**
- At traffic light, turn right onto Harwood Road **B318**
- At traffic light, turn right onto New Kings Road **A308**
- At traffic light, turn left onto Bagleys Lane
- Turn right onto Bagleys Lane
- Follow the road right onto Pearscroft Road
- Continue ahead onto Broughton Road
- At junction with Stephendale Rd, bear left and continue ahead onto Byam St
- At junction, turn right onto Townmead Road
- At mini roundabout, take 3rd exit onto Townmead Road
- At traffic light, continue ahead onto Carnwath Road (*junc Wandsworth Bridge*)
- Turn right onto Peterborough Road
- At junction, turn left onto New Kings Road (*Parsons Green*) **A308**
- At traffic light, turn left onto Fulham High Street **A219**
- Continue ahead onto Putney Bridge Approach/Putney Bridge **A219**
- At traffic light, continue ahead onto Putney High Street **A219**
- At traffic light, continue ahead onto Putney Hill (*junc South Circular Road*) **A219**
- At traffic light, turn right onto Chartfield Avenue
- At mini roundabout, take 1st exit onto Chartfield Avenue
- At 2nd mini roundabout, take 1st exit onto Genoa Avenue
- At 3rd mini roundabout, take 2nd exit onto Westleigh Avenue
- Turn left onto Carslake Road
- At junction, turn right onto Putney Heath
- At mini roundabout, take 1st exit onto Telegraph Road
- At junction, turn left onto Wildcroft Road
- At mini roundabout, take 2nd exit onto Wildcroft Road to **stand**

# ROUTE DIRECTIONS

RUNNING IN SERVICE

NEVER  
DIVERT OFF  
LINE OF ROUTE  
UNLESS ADVISED  
BY BUS

## TO FULHAM CRAVEN COTTAGE

- At **stand**, continue ahead on Wildcroft Road
- Turn right onto Telegraph Road
- At 2nd mini roundabout, take 1st exit onto Putney Heath
- Turn left onto Carslake Road
- At junction, turn right onto Westleigh Avenue
- At mini roundabout, take 1st exit onto Genoa Avenue
- At 2nd mini roundabout, take 3rd exit onto Chartfield Avenue
- At 3rd mini roundabout, take 2nd exit onto Chartfield Avenue
- At traffic light, turn left onto Putney Hill **A219**
- At traffic light, continue ahead onto Putney High Street (*junc South Circular Rd*)
- At traffic light, continue ahead onto Putney Bridge **A219**
- At traffic light, turn right onto New Kings Road **A308**
- Turn right onto Peterborough Road (*Parsons Green*)
- At junction, turn left onto Carnwath Road
- At traffic light, continue ahead onto Townmead Road (*junc Wandsworth Bridge*)
- At mini roundabout, take 1st exit onto Townmead Road
- Turn left onto Byam Street
- At junc with Stependale Rd, bear left and continue ahead onto Broughton Rd
- Follow the road right onto Pearscroft Road
- Follow the road left onto Bagleys Lane
- At junction, turn left onto Bagleys Lane
- At traffic light, turn right onto New Kings Road **A308**
- At traffic light, turn left onto Harwood Road **B318**
- At traffic light, turn left onto Fulham Broadway **A304**
- At mini roundabout, take 1st exit onto Fulham Road **A304**
- At traffic light, turn right onto Munster Road
- At mini roundabout, take 1st exit onto Lillie Road **A3218**
- At traffic light, turn left onto Fulham Palace Road **A219**
- Turn right onto Lysia Street
- At mini roundabout, take 1st exit onto Woodlawn Road
- Turn right onto Queensmill Road and follow the road left onto Stevenage Road
- Turn left onto Kenyon Street
- Turn right onto Woodlawn Road
- Turn right onto Inglethorpe Road
- At junction, turn right onto Stevenage Road to **stand**

# FULHAM

TERMINUS POINT

IMPORTANT  
IF YOU REQUIRE A  
COMFORT BREAK,  
PLEASE ADVISE  
IBUS

From Putney Heath. Proceed from Stevenage Road direct to stand.  
Set down on Stevenage Road at **BUS STOP FULHAM FOOTBALL CLUB**.

Towards Putney Heath. Depart to Stevenage Road.  
Pick up on Stevenage Road at **BUS STOP FULHAM FOOTBALL CLUB**.

Public stand for one bus on west side of Stevenage Road, outside Cannons Leisure Centre). **Blind display:** **FULHAM, CRAVEN COTTAGE**.



# FULHAM

CURTAILMENT POINT

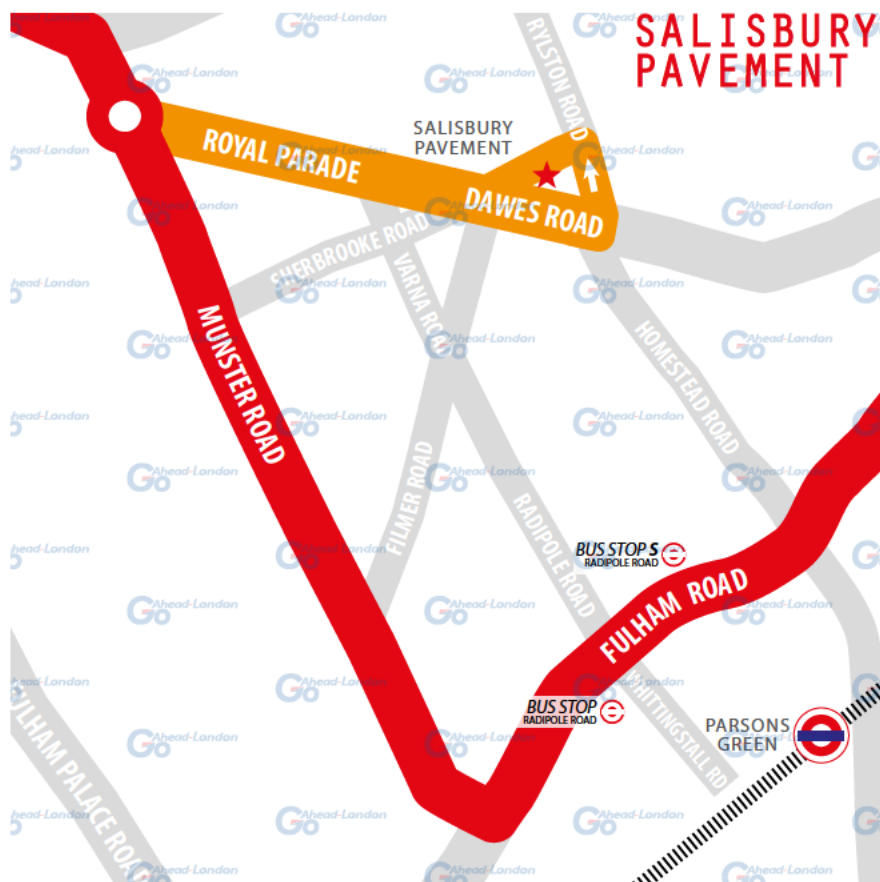
IMPORTANT  
IF YOU REQUIRE A  
COMFORT BREAK,  
PLEASE ADVISE  
IBUS

**From Putney Heath.** Proceed from Fulham Road via Munster Road, Dawes Road, Rylston Road and Sherbrooke Road to stand. Set down on Fulham Road at **BUS STOP RADIPOLE ROAD.**

**Towards Putney Heath.** Depart via Sherbrooke Road, Dawes Road and Munster Road to Fulham Road. Pick up on Fulham Road at **BUS STOPS.**

Public stand in Sherbrooke Road, south side.

**Blind display:** *FULHAM, SALISBURY.*



# FULHAM BROADWAY

TURNING POINT

**TURNING POINT ONLY.**  
BUSES MUST NOT STAND.

**From Fulham.** Proceed from Fulham Broadway via Jerdan Place and Vanston Place. Set down on Fulham Broadway at **BUS STOP E.**

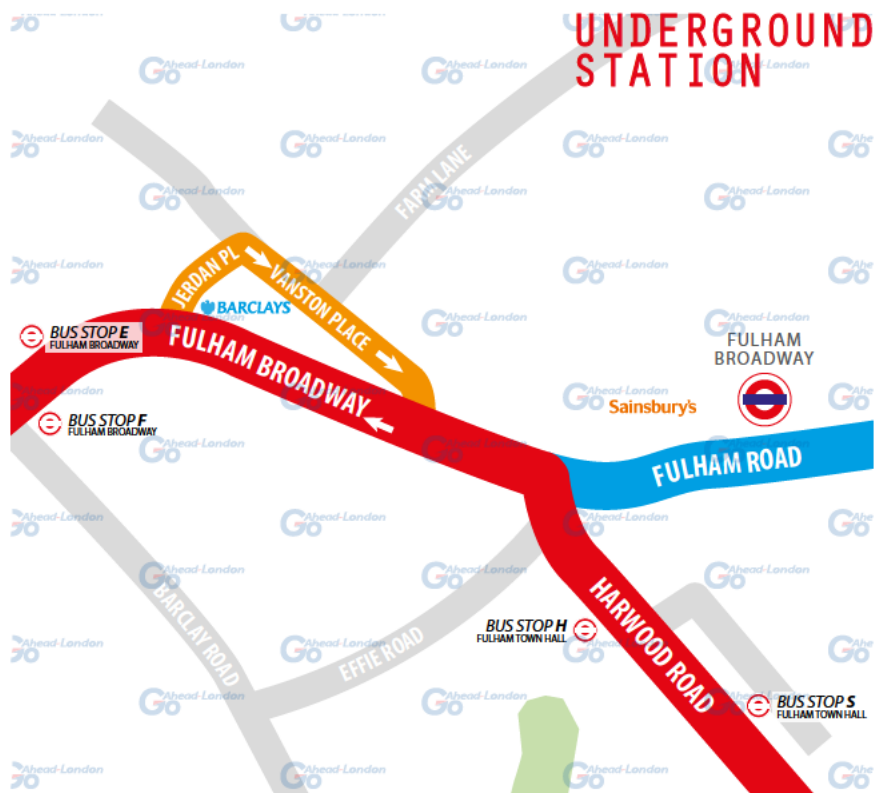
**Towards Fulham.** Depart to Fulham Broadway.  
Pick up on Fulham Broadway at **BUS STOP F.**

**From Putney Heath.** Proceed from Harwood Road via Fulham Broadway, Jerdan Place, Vanston Place and Fulham Broadway.  
Set down on Harwood Road at **BUS STOP H.**

**Towards Putney Heath.** Depart to Harwood Road.  
Pick up on Harwood Road at **BUS STOP S.**

Turning point only - Buses must not stand.

**Blind display:** **FULHAM BROADWAY.**



# HURLINGHAM

TURNING POINT

**TURNING POINT ONLY.**  
BUSES MUST NOT STAND.

**From Putney Heath.** Proceed from New Kings Road via Parson's Green, Peterborough Road, Sullivan Road, Broomhouse Lane, Daisy Lane, Peterborough Road and Parson's Green.

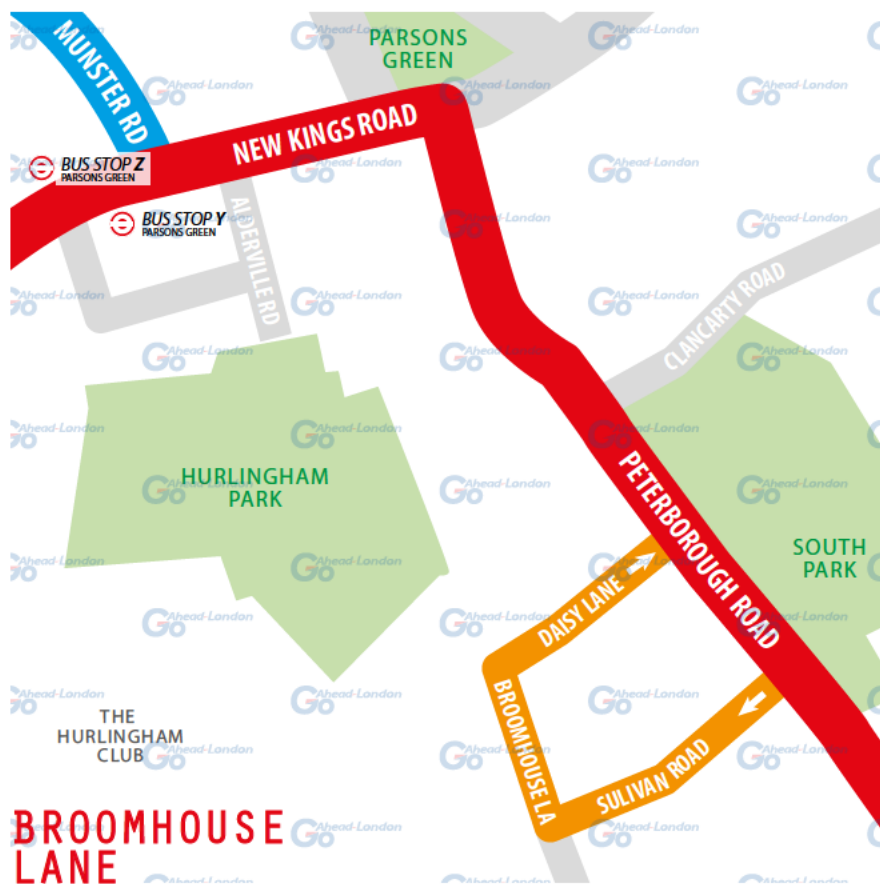
Set down on New Kings Road at **BUS STOP Z**.

**Towards Putney Heath.** Depart to New Kings Road.

Pick up on New Kings Road at **BUS STOP Y**.

Turning point only - Buses must not stand.

**Blind display:** **HURLINGHAM.**



# PUTNEY BRIDGE STATION

TURNING POINT

**TURNING POINT ONLY.  
BUSES MUST NOT STAND.**

**From Fulham.** Proceed from Putney Bridge Approach via Gonville Street, Station Approach, Ranelagh Gardens, Fulham High Street, Gonville Street and Putney Bridge Approach.

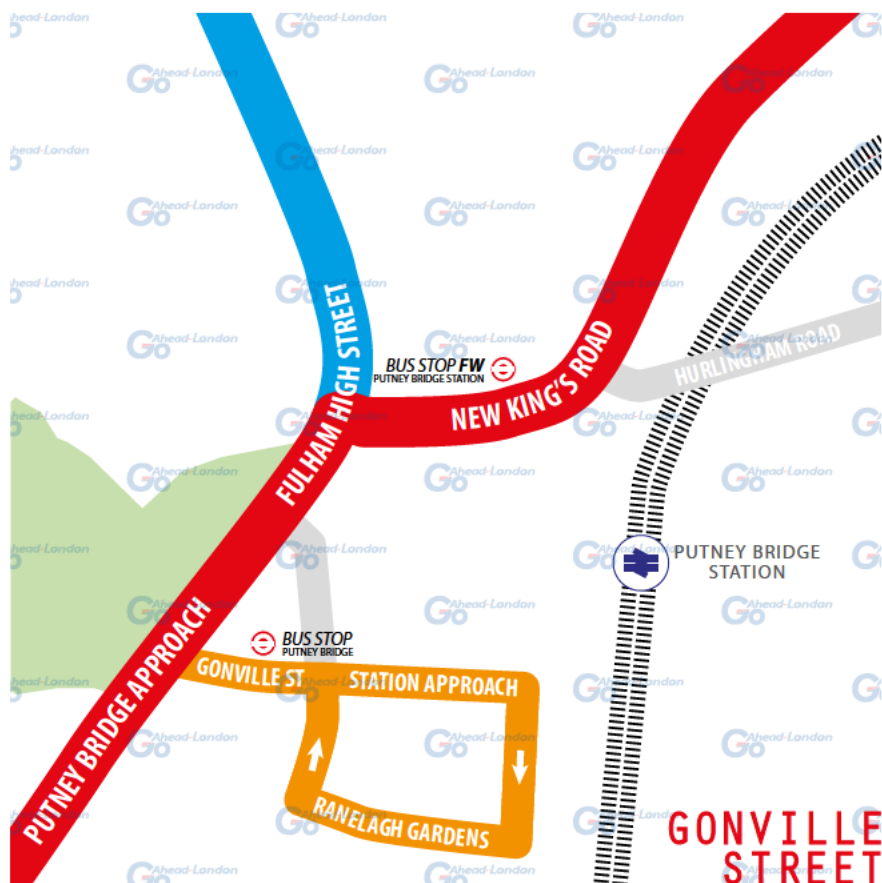
Set down on Gonville Street at **ALIGHTING POINT**.

**Towards Fulham.** Depart to New Kings Road.

Pick up on New Kings Road at **BUS STOP FW**.

Turning point only - Buses must not stand.

**Blind display:** **PUTNEY BRIDGE**. To be used between 0715-1845 only.





# PUTNEY HIGH STREET

CURTAILMENT POINT

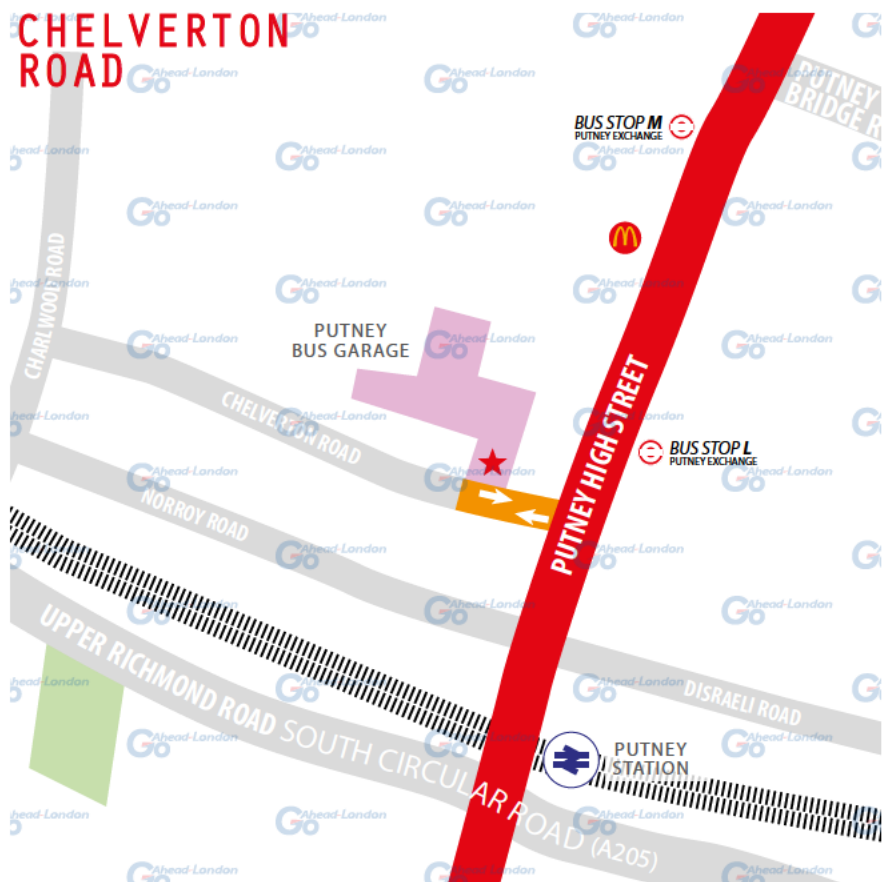
**TURNING  
POINT ONLY.  
BUSES MUST NOT  
STAND.**

**From Fulham.** Proceed from Putney High Street via Chelverton Road and Putney Bus Garage to stand. Set down on Putney High Street at **BUS STOP L**.

**Towards Fulham.** Depart via Putney Bus Garage and Chelverton Road to Putney High Street. Pick up on Putney High Street at **BUS STOP M**.

Private stand in Putney Bus Garage.

**Blind display:** **PUTNEY HIGH STREET.**



# PUTNEY STATION

CURTAILMENT POINT

**TURNING  
POINT ONLY.  
BUSES MUST NOT  
STAND.**

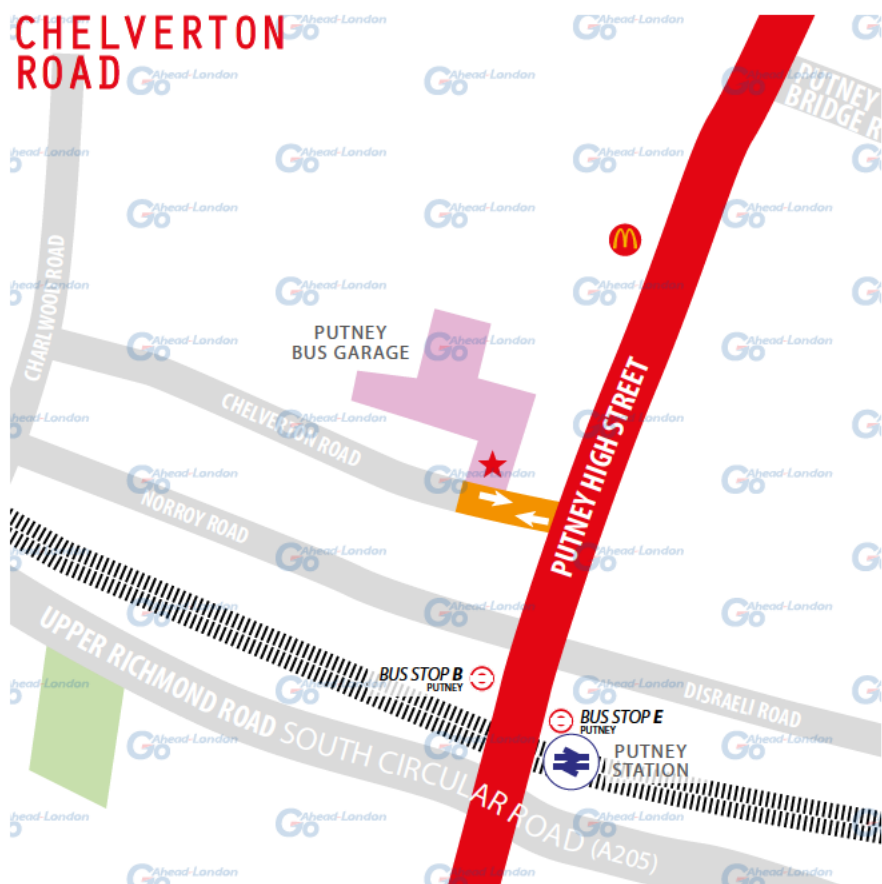
**From Putney Heath.** Proceed from Putney High Street via Chelverton Road and Putney Bus Garage to stand.

Set down on Putney High Street at **BUS STOP A**.

**Towards Putney Heath.** Depart via Putney Bus Garage and Chelverton Road to Putney High Street. Pick up on Putney High Street at **BUS STOP E**.

Private stand in Putney Bus Garage.

**Blind display:** **PUTNEY STATION**.



# PUTNEY HEATH

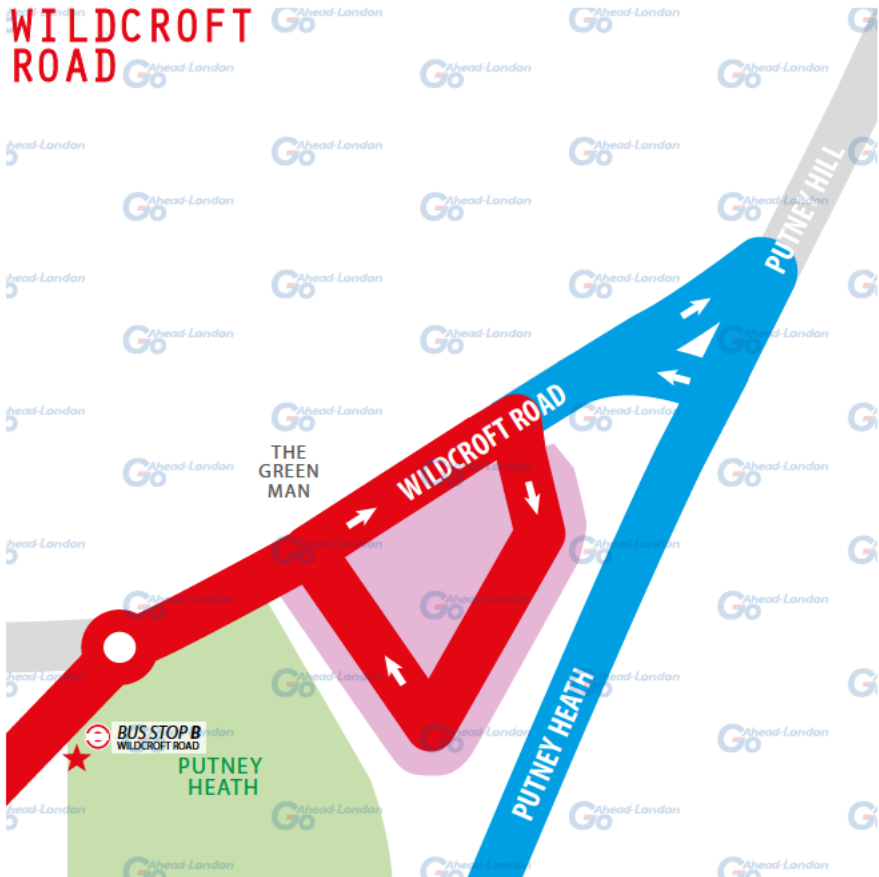
TERMINUS POINT

PLEASE CHECK  
TRIP NUMBER  
ON ETM BEFORE  
DEPARTING

**From Fulham.** Proceed from Wildcroft Road direct to stand.  
Set down on Wildcroft Road at **BUS STOP B**.

**Towards Fulham.** Depart to Wildcroft Road.  
Pick up on Wildcroft Road at **BUS STOP B**.

Public stand for one bus on south - east side of Wildcroft Road.  
**Blind display:** **PUTNEY HEATH**.



# LOCAL HAZARDS & POINTS TO NOTE

FULL RISK ASSESSMENT VIEWABLE UPON REQUEST



## **TIGHT LEFT TURN | WILDCROFT ROAD**

Both directions. Narrow road, cars parked both sides. Look as far ahead as possible and only proceed when there are no oncoming vehicles.

## **ROUNDBABOUT | TELEGRAPH ROAD TWDS FULHAM**

Mini roundabout, right turn, trees obstructing view, vehicles parked right up to roundabout. Approach with caution, take extra observation when turning. Allow oncoming traffic before committing to the roundabout.

## **TRAFFIC CALMING | PUTNEY HEATH BOTH DIRECTIONS**

Speed pillows and 20 mph limit. Must observe speed limit, ensure you position the bus correctly for speed pillows.

## **NARROW ROAD | CARSLAKE AVE BOTH DIRECTIONS**

Narrow road, traffic islands and parked cars both sides of the road. Care with the use of speed, avoid over steering, always check ahead before proceeding.

## **LEFT TURN | CARSLAKE AVE / WESTLEIGH AVE**

Towards Putney Heath. Left turn into narrow road. Approach slowly and check for other vehicles before turning.

## **TIGHT TURN | CHARTFIELD AVENUE / GENOA AVENUE**

Chartfield Avenue/Genoa Avenue Towards P Heath Putney Tight left turn Reduce to walking speed on approach.

## **RISK OF COLLISION | GENOA AVENUE / CHARTFIELD AVE**

Towards Fulham. Right turn at roundabout, exit space restricted by traffic island. Do not steer to early, ensure bus is as straight as possible on exiting roundabout, reduce speed.

## **TIGHT TURN | PUTNEY HILL. ST. JOHN'S AVENUE**

Towards Fulham. Road narrows. Avoid having another large vehicle alongside you as you approach this point.

## **JUNCTION | CHELVERTON ROAD / PUTNEY HIGH ST**

Both directions. Keep junction clear. Keep behind white line when waiting at lights to allow buses room to turn left into Chelverton Road.

# LOCAL HAZARDS & POINTS TO NOTE

FULL RISK ASSESSMENT VIEWABLE UPON REQUEST



## **LANE NARROWING | PUTNEY HIGH STREET**

Both directions. Beware of wing mirror overhangs onto pavements and oncoming traffic due to narrow lanes.

## **CROSSING LANES | PUTNEY BRIDGE APPROACH**

Towards Fulham. Care and caution when crossing lane to position to turn right.

## **RIGHT TURN | NEW KINGS ROAD / PETERBOROUGH ROAD**

Towards Fulham. Right turn onto speed table. Reduce speed, watch for pedestrians.

## **PEDESTRIANS | PETERBOROUGH RD / NEW KINGS ROAD**

Towards Putney Heath. Tight left turn onto pedestrian crossing. Reduce speed and watch for pedestrians crossing and intending to cross.

## **RISING BOLLARD | PETERBOROUGH ROAD**

Both directions. Must wait for bollard to be fully lowered before proceeding.

## **TRAFFIC CALMING MEASURES | PETERBOROUGH ROAD**

Both directions. Pillows and built out kerbs. Reduce speed and position bus correctly for pillows. Avoid meeting on-coming traffic in areas of built out kerb.

## **SPEED TABLE | PETERBOROUGH ROAD / CARNWATH RD**

Both directions. Left/right turn on/off speed table. Must use low speed going on or off speed table to avoid making vehicle rock and possible ground front or rear overhang.

## **RISK OF COLLISION | TOWNMEAD ROAD / CARNWATH RD**

Towards Putney Heath. Filter lane for left turn. Be aware of traffic to your left whilst waiting at traffic signals.

## **VERY TIGHT TURN | TOWNMEAD ROAD / BYAM STREET**

Towards Fulham. Very tight left turn, metal bollards on corner. Extreme care. Reduce Speed to walking pace on approach, ensure no vehicle is exiting road before steering in. Ensure that no bodywork sweeps pavement.

## LOCAL HAZARDS & POINTS TO NOTE

FULL RISK ASSESSMENT VIEWABLE UPON REQUEST



### **VERY TIGHT TURN | BYAM STREET / TOWNMEAD RD**

Towards Putney Heath. Very tight right turn onto pedestrian crossing with street furniture close to kerb edge. Extreme care with the use of speed, good use of mirrors required to avoid street furniture.

### **JUNCTION | BOUGHTON RD / STEPHENDALE RD / BYAM ST**

Both directions. Off set junction. Reduce speed, extra care is required as you will have traffic crossing path from both directions whilst steering left and right.

### **NARROW ROAD | BAGLEYS LANE / PEARSCROFT RD**

Broughton Road, Byam Street. Both directions. Narrow roads/speed pillows. Watch road as far ahead as possible so to meet other traffic in passable areas.

### **SPEED PILLOWS / PARKED VEHICLES | MUNSTER ROAD**

Position the bus correctly for speed pillows and reduce speed. Parked cars near traffic islands will require very slow speed and good observation.

### **NARROW ROADS | LYSIA STREET / KENYON STREET**

Inglethorpe Street. Both directions. Narrow roads. Check road ahead and wait at passing points for oncoming traffic.

### **ALL JUNCTIONS | BETWEEN LYSIA ST AND LEISURE CTR**

Both directions. Blind junctions and parked cars. Reduce speed on approach, look before turning, watch for poorly parked vehicle close to the corner.

# AT THE GARAGE

## GARAGE AND GENERAL SAFETY INFORMATION

BE VISIBLE  
**WEAR YOUR  
HI-VIS** WITHIN  
THE GARAGE

GO SLOW!  
MANDATORY  
**SPEED OF 5 MPH**  
WITHIN THE  
GARAGE

BE NOTICED  
**HEADLIGHT**  
ON AT ALL TIMES  
IN THE GARAGE

STICK TO  
DESIGNATED  
PATHS AND  
WALKWAYS

NO EXCUSES  
PLEASE ABIDE BY  
THE RULES. IT'S  
**MANDATORY!**

BE AWARE.  
REPORT ALL  
**HAZARDS**  
IMMEDIATELY

REMEMBER  
**LOOK OUT**  
**FOR CYCLISTS**  
DRIVE SLOWLY

PARK FERRY  
VEHICLES WITHIN  
DESIGNATED  
AREAS

**USE THE**  
**HORN** WHEN  
APPROACHING  
CORNERS &  
REVERSING

HYBRID BUSES  
ARE SILENT. BE  
**EXTRA CAUTIOUS**  
WHILST ON THE  
MOVE!

FUEL, OIL &  
COOLANT SPILLS  
CAN MAKE THE  
SURFACE SLIPPERY  
**BE AWARE**

FAMILIARISE  
YOURSELF WITH  
THE GARAGE  
**SAFETY CODE**



AND THINK FIRST!

# OTHER INFORMATION

## CODES AND EMERGENCY RADIO PROCEDURES

REMAIN CALM:  
GIVE ACCURATE  
INFORMATION.  
WE'RE HERE  
TO ASSIST!

### ROUTE 424 | CURTAILMENT ABBREVIATIONS

<b>FCC</b>	Fulham, Craven Cottage	<b>FDR</b>	Fulham, Dawes Road
<b>FB</b>	Fulham Broadway	<b>HM</b>	Hurlingham
<b>PBS</b>	Putney Bridge Station	<b>PHS</b>	Putney High Street
<b>PS</b>	Putney Station	<b>PH</b>	Putney Heath

### FACILITIES | THROUGHOUT THE ROUTE

- Putney Heath. XXXXXXXXXX

### CODE RED | EMERGENCY RADIO PROCEDURE

If you require the Emergency Services to attend your vehicle (for example in the event of passenger injury, assault or major RTA), you should contact CentreComm using the radio's Code Red facility. To call CentreComm, **hold down the Code Red button on your vehicle's radio for at least 3 seconds** until you hear a ringing tone to indicate that your call has been connected. Hold down the foot switch in the cab when you are speaking, and end what you have to say with the word "over" to indicate that you expect a response, or "over and out" if this is the end of your communication. Release the foot switch when you are not speaking. Remember to speak slowly and clearly. Note that you will usually receive a radio call from your depot shortly after you make a Code Red call. *You should not use the radio whilst the vehicle is in motion.*

CODE  
GREEN

Call your garage for non-emergency, mechanical defects, help or advice

CODE  
BLUE

Call CentreComm for non-emergency, incident reporting or diversions

CODE  
RED

Call CentreComm for emergency services, passenger injury or assault